

UNIVERSITY OF MYSORE

Format for Online Affiliation of colleges



(Format for furnishing information by the Colleges for Evaluation by the Local Inquiry Committee for Affiliation in the Academic Year 2022-23 – Applicable to both Fresh and Renewal of Temporary/ Permanent Affiliation of Programmes, Enhancement/Reduction in intake and withdrawal of Programmes/Courses/ Affiliation)

1) Basic information

1	College Code and AISHE Code	C-17456
2	Name & Address of the College, with Landline and Mobile no. College Email ID Website Address (URL) Latitude, Longitude Assembly Constituency	SRI ADICHUNCHANAGIRI FIRST GRADE COLLEGE, MYSORE ROAD CHANNARAYAPATNA HASSAN DIST 08176-252266,9448719959 safgccrpc@gmail.com www.safgccrpc.in SHRAVANABELAGOLA
3	Year of Establishment of the College	1979
4	Name of the Registered Society/Trust (enclose relevant document)	SRI ADICHUNCHANAGIRI SHIKSHANA TRUST® (enclosed)
5	Type of Management (enclose supporting document)	General
6	Principal Name, Mobile Number, Email ID, Landline Number,	DR.N.SHANKARESH 9448719959 drshankaresh@gmail.com
7	Appointment Status of Principal (enclose relevant document)	IN-CHARGE


2) Infrastructure Land and Building Details

1	Total Land Available (Including built-up area) in acre (Not less than 1.5 acre if it is located in mega cities, 2 acre in metropolitan cities, and 5 acre in other cities/areas)	4 ACRE
---	--	--------

Principal


ely l
acilit
with
arran
IC
int
sen
/ifi c
Che
of tl

ssue
if id
/ith t
sues
h the
/sup
al b
ugm
th
pro
he r
A
t(S
of
y At
ins
of



2.2	Type of Ownership of the Land (Land documents shall be enclosed)	Owned (Enclosed)
2.3	Total Floor Area of the Building, in sq. ft. (Enclose building plan)	3RD
2.4	Type of Ownership of the Building (Enclose relevant document)	Owned (Enclosed)
2.5	Principal Room with dimension (ft x ft-sq.ft)	30*24
2.6	Administrative Office with dimension (sq.ft)	30*24
2.7	Total Number of Lecture rooms Available, including seminar rooms (as per Annexure 1) (A minimum of 15 sq.ft. per student in lecture/seminar rooms)	24 20*20 100*24
2.8	Total Number of Laboratories Available, (as per Annexure 1) (A minimum of 20 sq.ft. per student in each of the laboratories)	5 30*40 Chemistry 50*40
2.9	Multipurpose Complex/Auditorium (if available, give details)	Available
2.10	Computer Center with internet Facility (for Non-computer science students) (if available give details such as number of Computers etc.)	Available
2.11	Number of Computers Available for Exclusive use of Students	34
2.12	Wi-Fi Enabled Campus, if available for Exclusive use of Students	Available
2.13	CCTV System, if available to what extent?	Available
2.14	Placement and Career Guidance Facility(if available give details of dedicated rooms and facilities)	Available
2.15	Student Counseling Room facility (if available give details)	Available
2.16	Sports facility (give details)	ENCLOSED
2.17	Indoor Sports Facility (if available give details)	Available

[Handwritten Signature]



2.18	Play Ground (give details of dimensions and facilities)	Available
2.19	Health Center/Medical Facility (if available give details)	Available
2.20	Canteen	Not Available
2.21	Potable Drinking Water Facility in all Blocks and Floors, give details	FIRST FLORE AND SECOND FLORE RO SYSTEM
2.22	Separate Toilets for Boys and Girl, give details	YES
2.23	Sanitary Waste Disposal (if applicable)	Available
2.24	Girls Common Room (if applicable) with dimension	Available
2.25	Separate Hostels for Boys and Girls, give details	Not Available
2.26	Number of Faculty Rooms with dimensions	3' 20*25
2.27	Separate Rest Rooms foe Men and Women Faculty	Available
2.28	Appropriate furniture in class rooms, seminar hall/auditorium, laboratories, Library, hostel, Faculty rooms and administrative office. (Give details)	15 DESKS
2.29	Implementation status of last LIC recommendations	100%
2.30	NAAC accreditation (mandatory for 5+ years colleges). Furnish the applicable grade.	B
2.31	NCTE/AICTE approval/recognition (if applicable)	NOT APPLICABLE


Information Exclusive to Education and Physical Education Colleges

2.32	Details of Micro-teaching conducted	NO
2.33	Number of Practice-in-teaching conducted, give details	NO
2.34	Community Living Camp	NO
2.35	Number of Practice-teaching Schools (Secondary/Senior Secondary Schools) Identified	NO


2.36	Availability of Arts/Music/Dance faculty in the college	Not Available
------	---	---------------

3) Library and Learning Resources

1	Dimensions of the Library (sq.ft) (A minimum of 15 sq.ft. per Student)	50*40
2	Books in the Library: 25733	Total Number of Titles of Books in the Library (Sum of Subject-wise titles)
3	(At least 1000 books, or 100 books in different titles on each subject, whichever is more, to include both text books, reference books and e-books, for the proposed programmes)	<ul style="list-style-type: none"> •Total Number of Books in the Library 25733 •Number of Text Books:17171 •Number of Reference Books:8562 •Number of e-books: 1,95,809
4	Number of Journals Subscribed (2 for each subject) Number of Journals (Print) Number of e-journals	0 6293
5	Number of Magazines Subscribed	0
6	Number of News Papers Subscribed	7
7	Number of book added during the previous ACADEMIC year	70
8	Amount spent for Procuring Library Resources in the Previous Academic year (Rs. In lakhs)	0.11
9	Average Annual Expenditure incurred for Procuring Library Resources during the last five academic years (Rs. In lakhs)	0.5
0	Book Bank facility for SC/ST Students, if available give details	Available
1	Digital library, give details (with dedicated media server/desktop computer in library accessible to students) with e-content (e-books, e-journals, Power Point Presentations, Video Lectures, Documentaries etc...)	Not Available
2	Remote Access to e-resources/Digital Library	Available
3	Active INFLIBNET Subscription	Subscribed




4	N-List	Available
5	Library Automation	Partially Completed



[Handwritten signature]

[Handwritten signature]
Principal
Sri Adichunchanagiri First Grade College
Channarayapatna

Principal
Sri Adichunchanagiri First Grade Collage
Channarayapatna-573 116



ಶ್ರೀ ಅಜಿತುಜನಗಿರಿ ವಿದ್ಯಾ ಸಂಸ್ಥೆ

GPS Map Camera



Channarayapattana, Karnataka, India

W92P+RJP, Byrapura, Channarayapattana, Karnataka 573225, India


Lat 12.902164°

Long 76.386626°

07/01/22 04:01 PM

Entry of the Institution



 GPS Map Camera



Channarayapattana, Karnataka, India

Arsikere - Mysore Rd, Byrapura, Channarayapattana,
Karnataka 573225, India

Lat 12.902294°

Long 76.386639°

07/01/22 04:03 PM


Parking



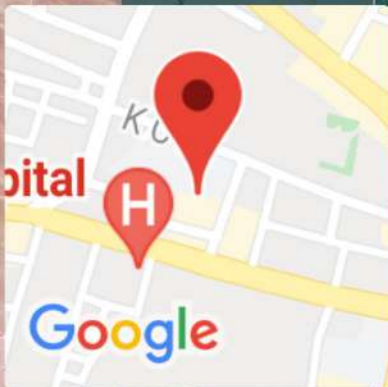
Institute Main Building

IQAC ROOM

OFFICE
G-1



GPS Map Camera



Channarayapattana, Karnataka, India

W93P+7Q2, Byrapura, Channarayapattana, Karnataka

573225, India

Lat 12.902786°

Long 76.387088°

08/01/22 11:41 AM

G-1 IQAC Room

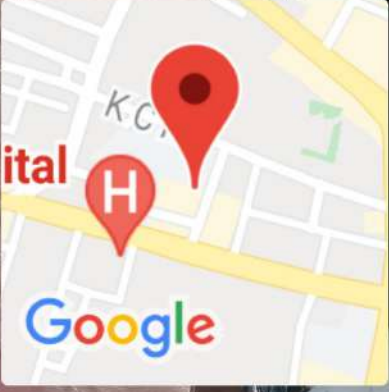
G-2

Administrative Office

ADMINISTRATIVE OFFICE



GPS Map Camera



Channarayapattana, Karnataka, India
W93P+4VQ, Byrapura, Channarayapattana, Karnataka
573225, India
Lat 12.902703°
Long 76.387259°
08/01/22 11:42 AM

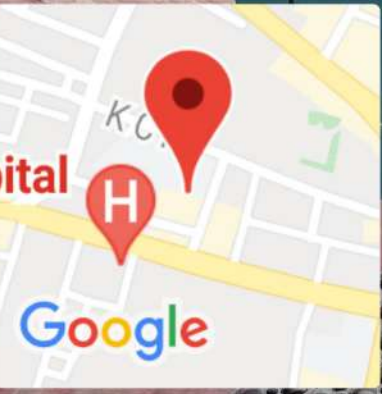
G-2 Administrative Room

PRINCIPAL

G-3

Dr. N.Shankares
Principal M.Sc, P
ಡಾ. ಎನ್.ಶಂಕರೇಶ್
ಪ್ರಾಂಶುಪಾಲರು

ಶ್ರೀ ಕಾರಭರಣೇಶ್ವರ ಪ್ರಸನ್ನ
ಶ್ರೀ ಅಮೃತಚಂದ್ರನಿರಂ ರಿಷೇಷನ ಸಂ
ಪ್ರಮುಖವರ್ತಕ ಕಾಲೇಜಿನ ಸುಮನ ಕಟ್ಟ
ದಿವಾಂಶು: 18-2-
ಪಾಟ. ಬೆಂಗಳೂರು ಶ್ರೀ ಶ್ರೀ ಶ್ರೀ ಜಯರಾಂ
ಮಾಧವರು, ಶ್ರೀ ಅಮೃತಚಂದ್ರನಿ
ರಂ ಪ್ರಕಟ. ಸ್ವಾಸ್ಥ್ಯ ಶ್ರೀ ರುಕ್ಮಿಣಿ, ಶ್ರೀಕಂಠ
ಲಕ್ಷ್ಮಿ ಶ್ರೀ ಅಮೃತಚಂದ್ರನಿರಂ ರಿಷೇಷ
ಮತ್ತು ಕಾರ್ಯಕರ್ತೆಗಳ ಸುಮಂಶು.
ಶ್ರೀಮತೆ ರೂಪಾ ಎನ್. ವಿಜಯ್ ಕುಮಾರ್
ಕಾರ್ಯಕರ್ತೆ



Channarayapattana, Karnataka, India
W93P+4VQ, Byrapura, Channarayapattana, Karnataka
573225, India
Lat 12.902765°
Long 76.387174°
08/01/22 11:42 AM

GPS Map Camera

G-3 Principal Chamber

**Library
And
Information Centre**


**LIBRARY & INFORMATION CENTRE
WORKING HOURS
ON WORKING DAYS: 9 A.M TO 6 P.M
ON HOLIDAYS: 10 A.M TO 12 P.M**

G-4

**LIBRARY AND
INFORMATION CENTRE**

Books Section

**DEPARTMENT OF LIBRARY
& INFORMATION SCIENCE**

 **GPS Map Camera**

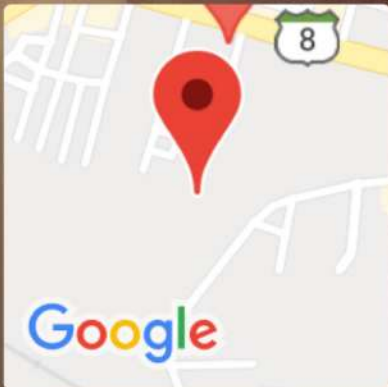


Channarayapattana, Karnataka, India
W93P+4VQ, Byrapura, Channarayapattana, Karnataka
573225, India
Lat 12.902691°
Long 76.387284°
08/01/22 11:42 AM

G-4 Library and Information Centre



GPS Map Camera



Channarayapattana, Karnataka, India
W92P+25V, Byrapura, Channarayapattana, Karnataka
573225, India
Lat 12.900107°
Long 76.385975°
01/02/22 02:21 PM

Library



GPS Map Camera



Channarayapattana, Karnataka, India

W93P+4VQ, Byrapura, Channarayapattana, Karnataka 573225, India

Lat 12.9027°

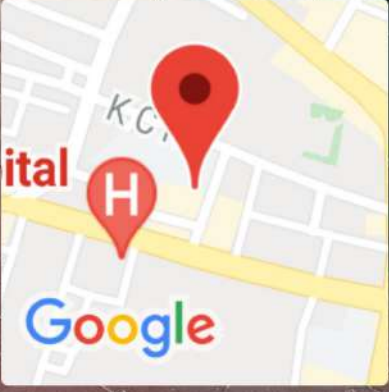
Long 76.387255°

18/11/21 02:11 PM

Library Reading Room

WASH ROOM

GPS Map Camera



Channarayapattana, Karnataka, India
W93P+4VQ, Byrapura, Channarayapattana, Karnataka
573225, India
Lat 12.902746°
Long 76.387238°
08/01/22 11:42 AM

G-0 Office Wash Room

G-5

ಕರ್ನಾಟಕ ರಾಜ್ಯ ಮುಕ್ತ ವಿಶ್ವವಿದ್ಯಾನಿಲಯ
ಅಧ್ಯಯನ ಕೇಂದ್ರ

CO-ORDINATOR
K.S.O.U
STUDY CENTRE

ಕಛೇರಿ ಸಮಯ

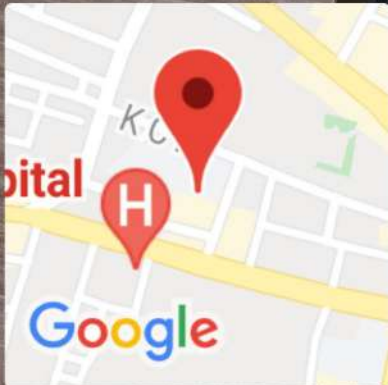
ಮಧ್ಯಾಹ್ನ: 2 ಉಂ

ಸಂಜೆ : 5 ರವರೆಗೆ

Ph : 9880907563



GPS Map Camera



Channarayapattana, Karnataka, India

W93P+4VQ, Byrapura, Channarayapattana, Karnataka

573225, India

Lat 12.902817°

Long 76.38712°

08/01/22 12:18 PM

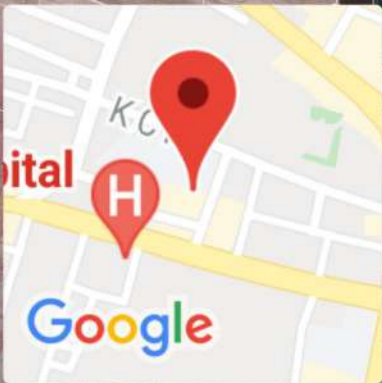
G5- Strong Room

G-6

REST ROOM



GPS Map Camera



Channarayapattana, Karnataka, India
W93P+4VQ, Byrapura, Channarayapattana, Karnataka
573225, India
Lat 12.902726°
Long 76.387202°
08/01/22 11:43 AM

G-6 Rest Room

PHYSICAL EDUCATION
I. Mr. K.B. Manjunath, BA., M.Ped.

G-7

**DEPARTMENT OF
PHYSICAL EDUCATION**

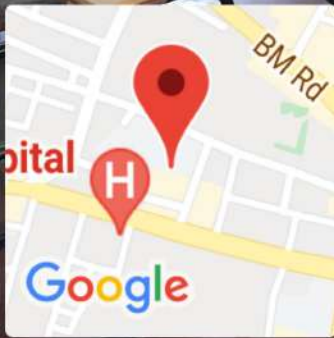


 GPS Map Camera



Channarayapattana, Karnataka, India
W93P+4VQ, Byrapura, Channarayapattana, Karnataka
573225, India
Lat 12.902726°
Long 76.387202°
08/01/22 11:43 AM

G-7 Physical Education



Channarayapattana, Karnataka, India

W93P+7Q2, Byrapura, Channarayapattana, Karnataka 573225, India

Lat 12.902833°

Long 76.38709°

27/12/21 12:12 PM

Sports Department

H.S. Srikantaih Seminar Hall

101



GPS Map Camera



Channarayapattana, Karnataka, India

W93P+7Q2, Byrapura, Channarayapattana, Karnataka

573225, India

Lat 12.902811°

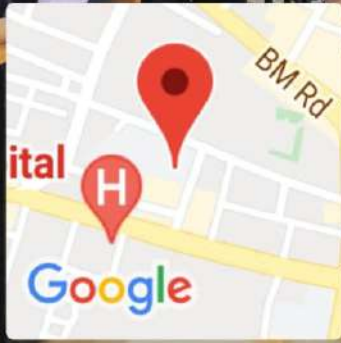
Long 76.387051°

10/01/22 03:46 PM

101 H.S. Srikantaih Seminar Hall



GPS Map Camera



Channarayapattana, Karnataka, India

W93P+4VQ, Byrapura, Channarayapattana, Karnataka 573225, India

Lat 12.902921°

Long 76.387232°

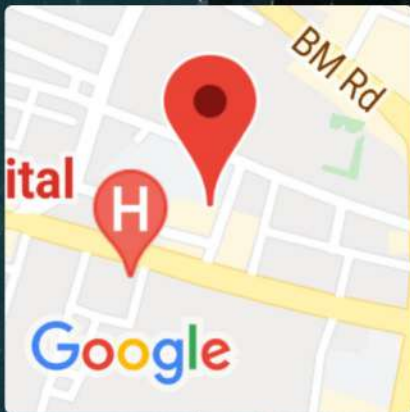
03/01/22 11:49 AM

H.C.S. Seminar Hall

102



GPS Map Camera



Channarayapattana, Karnataka, India

W93P+4VQ, Byrapura, Channarayapattana, Karnataka

573225, India

Lat 12.902707°

Long 76.387263°

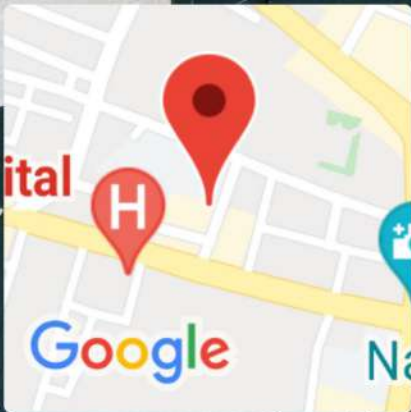
10/01/22 03:46 PM

102 Class Room

103

B.Sc
103. LECTURE HALL-2

GPS Map Camera



Channarayapattana, Karnataka, India

W93P+4VQ, Byrapura, Channarayapattana, Karnataka

573225, India

Lat 12.902689°

Long 76.387288°

08/01/22 04:18 PM

103 Class Room

DEPARTMENT OF ECONOMICS
1. Dr. H.S. Ravindra, MA., Ph.D, H.O.D.
2. Mr. vijaykumar, MA., M.Ed., M.Phil.Lecturer.
3. Ms. Rakshitha, MA, Lecturer.

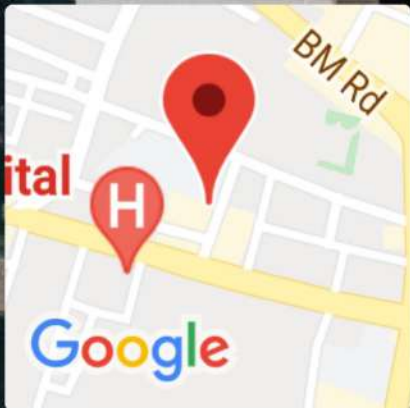
ಸ್ವಚ್ಛತೆಯನ್ನು ಕಾಪಾಡಿ
Maintain
Cleanliness

104

104 STAFF ROOM
DEPARTMENT OF ECONOMICS



GPS Map Camera



Channarayapattana, Karnataka, India

W93P+2W2, Byrapura, Channarayapattana, Karnataka

573225, India

Lat 12.902679°

Long 76.387294°

10/01/22 03:49 PM

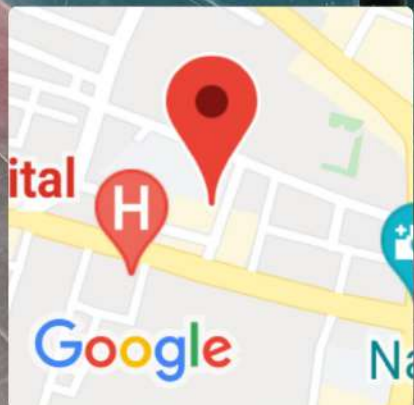
104 Department of Economics

105

105 B.Sc
LECTURE HALL-3



GPS Map Camera



Channarayapattana, Karnataka, India

W93P+4VQ, Byrapura, Channarayapattana, Karnataka

573225, India

Lat 12.902693°

Long 76.38728°

08/01/22 04:18 PM

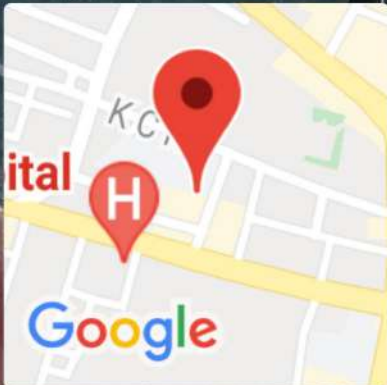
105 Class Room

106

106. STAFF ROOM



GPS Map Camera



Channarayapattana, Karnataka, India

W93P+4VQ, Byrapura, Channarayapattana, Karnataka

573225, India

Lat 12.902739°

Long 76.387248°

08/01/22 11:49 AM

106- Staff Room

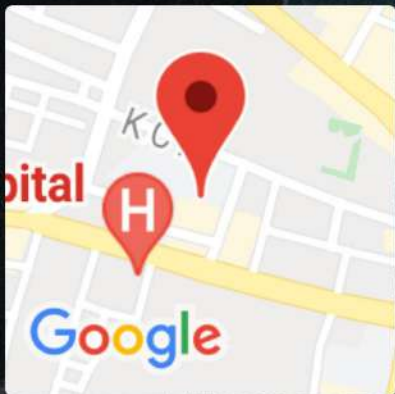
nd
ducation

107

107 B.Sc
LECTURE HALL 4



GPS Map Camera



Channarayapattana, Karnataka, India
W93P+4VQ, Byrapura, Channarayapattana, Karnataka
573225, India
Lat 12.902816°
Long 76.387116°
08/01/22 11:49 AM

107- Class Room


201
DEPARTMENT OF GEOGRAPHY

DEPARTMENT OF GEOGRAPHY
1. Prof. B. Uvaraju, MA., H.O.D
2. Prof E. Naganna, MA.
3. Mrs. Parvathamma, MA., M.Phil., Lecturer.
4. Ms. Sharmila. V.K., MA., Lecturer.

201 DEPARTMENT OF
GEOGRAPHY



GPS Map Camera



Channarayapattana, Karnataka, India

W93P+4VQ, Byrapura, Channarayapattana, Karnataka

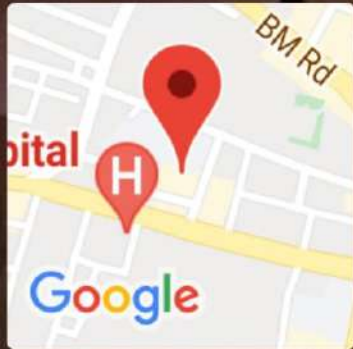
573225, India

Lat 12.902818°

Long 76.387212°

08/01/22 04:23 PM

201 Geography Lab



Channarayapattana, Karnataka, India

W93P+7Q2, Byrapura, Channarayapattana, Karnataka 573225, India

Lat 12.902704°

Long 76.387101°

01/02/22 01:04 PM

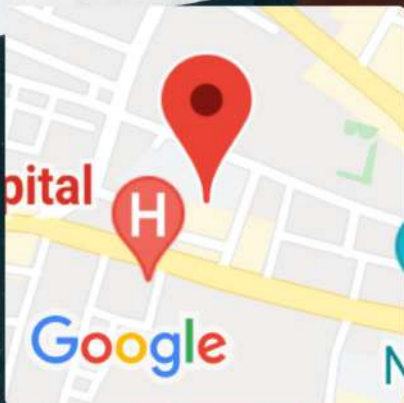
Geography Lab

202

202 B.A
LECTURE HALL-1



GPS Map Camera



Channarayapattana, Karnataka, India

W93P+7Q2, Byrapura, Channarayapattana, Karnataka

573225, India

Lat 12.902799°

Long 76.387032°

08/01/22 04:22 PM

202 Class Room



202 : Class Room Inside

203/9

203 B.A
LECTURE HALL-2

GPS Map Camera

Channarayapattana, Karnataka, India

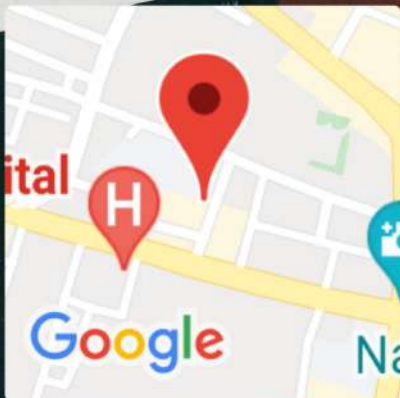
W93P+4VQ, Byrapura, Channarayapattana, Karnataka

573225, India

Lat 12.902721°

Long 76.387305°

08/01/22 04:22 PM



203 Class Room



Channarayapattana, Karnataka, India

W93P+4VQ, Byrapura, Channarayapattana, Karnataka 573225, India

Lat 12.902719°

Long 76.38726°

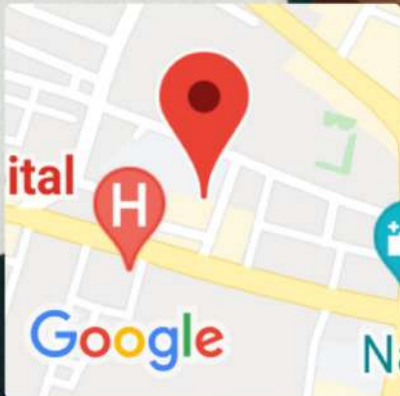
11/04/22 11:55 AM



203.1 Class Room Inside

204

204 B.A
LECTURE HALL-3



GPS Map Camera

Channarayapattana, Karnataka, India

W93P+4VQ, Byrapura, Channarayapattana, Karnataka

573225, India

Lat 12.902738°

Long 76.38723°

08/01/22 04:21 PM

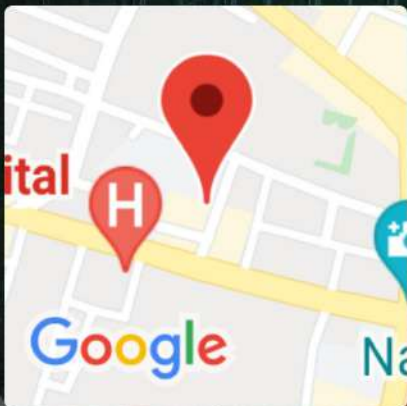
204 Class Room

206

205
COMPUTER LAB

205. DEPARTMENT OF MATHEMATICS
AND COMPUTER LAB

GPS Map Camera



Channarayapattana, Karnataka, India

W93P+4VQ, Byrapura, Channarayapattana, Karnataka

573225, India

Lat 12.902688°

Long 76.387294°


08/01/22 04:21 PM

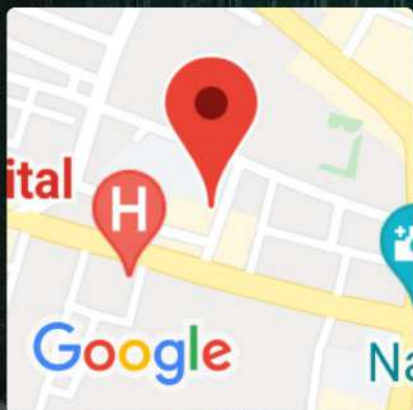
205 Computer Lab

206

205
COMPUTER LAB

205. DEPARTMENT OF MATHEMATICS
AND COMPUTER LAB

 GPS Map Camera



Channarayapattana, Karnataka, India

W93P+4VQ, Byrapura, Channarayapattana, Karnataka

573225, India

Lat 12.902688°

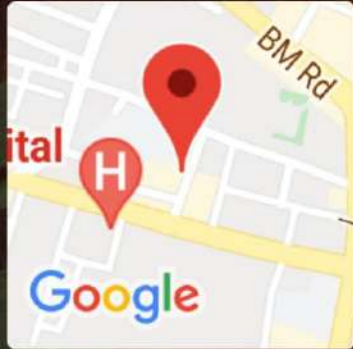
Long 76.387294°

08/01/22 04:21 PM

206 Computer Lab



GPS Map Camera



Channarayapattana, Karnataka, India

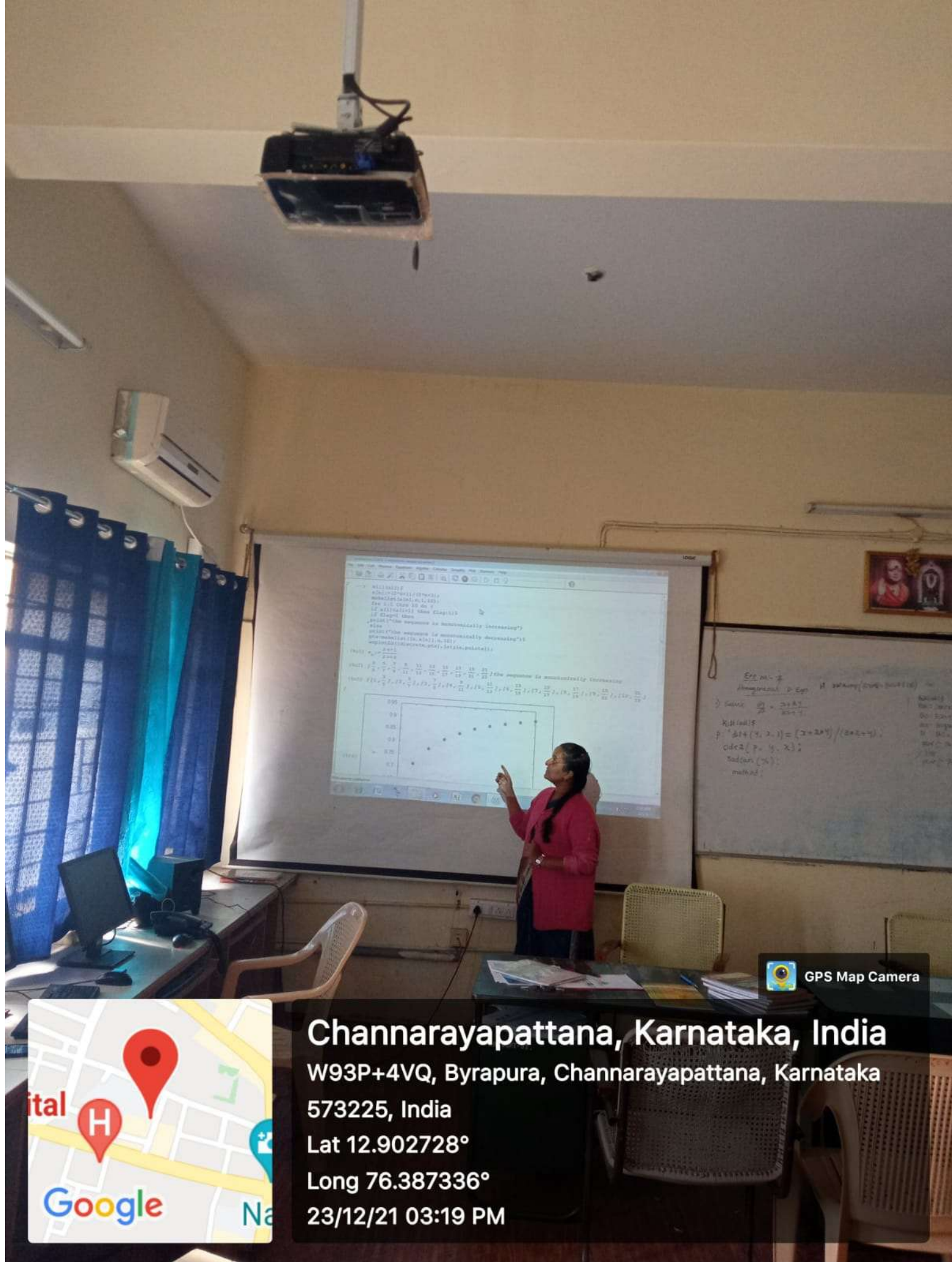
W93P+2W2, Byrapura, Channarayapattana, Karnataka 573225, India

Lat 12.902648°

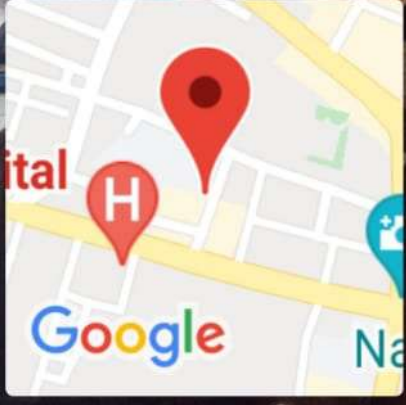
Long 76.38732°

16/12/21 03:43 PM

Computer Lab



GPS Map Camera



Channarayapattana, Karnataka, India
W93P+4VQ, Byrapura, Channarayapattana, Karnataka
573225, India
Lat 12.902728°
Long 76.387336°
23/12/21 03:19 PM

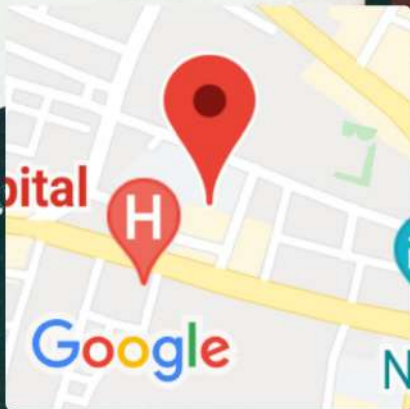
Projector in Computer Lab

207

207 B.A
LECTURE HALL-4



GPS Map Camera



Channarayapattana, Karnataka, India

W93P+4VQ, Byrapura, Channarayapattana, Karnataka

573225, India

Lat 12.902801°

Long 76.38711°

08/01/22 04:20 PM

207 Class Room

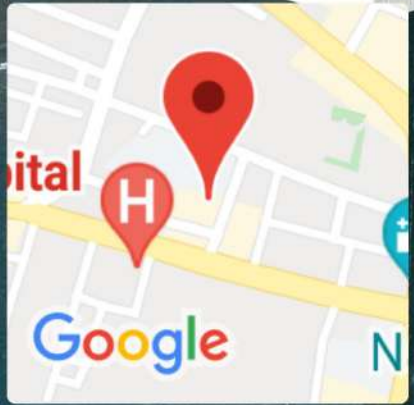
208
STAFF ROOM

208 STAFF ROOM
DEPARTMENT OF COMMERCE

DEP
1. M
2. D
3.



GPS Map Camera



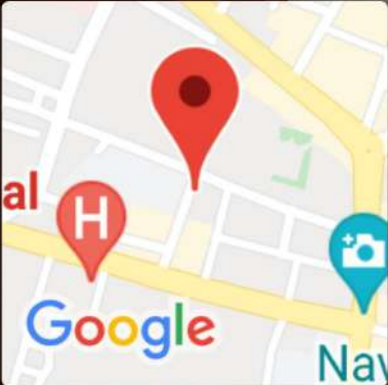
Channarayapattana, Karnataka, India
W93P+4VQ, Byrapura, Channarayapattana, Karnataka
573225, India
Lat 12.902681°
Long 76.387194°
10/01/22 03:49 PM

208 Staff Room

ಮಹಿಳೆಯರ
ಶೌಚಾಲಯ



GPS Map Camera



Channarayapattana, Karnataka, India

W93P+4VQ, Byrapura, Channarayapattana, Karnataka

573225, India

Lat 12.903°

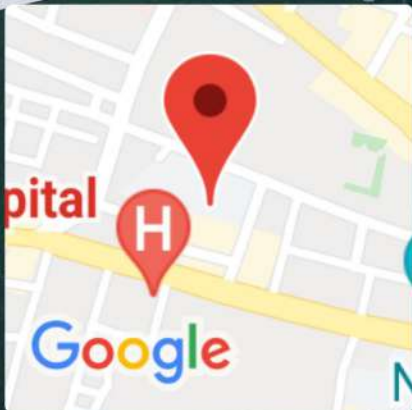
Long 76.387624°


08/01/22 12:26 PM

Female Washroom

301

301 B.Com
LECTURE HALL-1



 GPS Map Camera

Channarayapattana, Karnataka, India

W93P+7Q2, Byrapura, Channarayapattana, Karnataka

573225, India

Lat 12.902928°

Long 76.387007°

08/01/22 04:25 PM

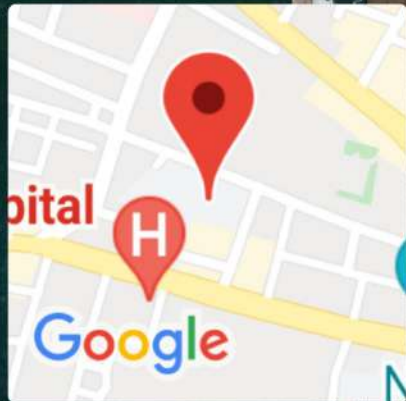
301 Class Room

302

302 B.Com
LECTURE HALL-2



GPS Map Camera



Channarayapattana, Karnataka, India

W93P+7Q2, Byrapura, Channarayapattana, Karnataka

573225, India

Lat 12.903063°

Long 76.387043°

08/01/22 04:26 PM

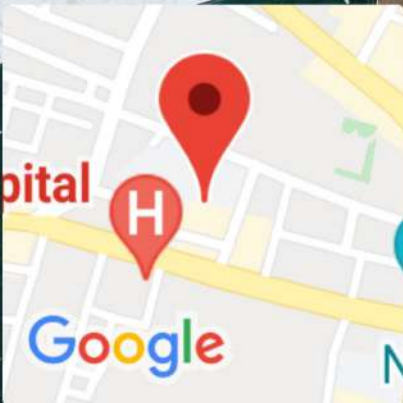
302 Class Room

303

303 B.Com
LECTURE HALL-3



GPS Map Camera



Channarayapattana, Karnataka, India

W93P+7Q2, Byrapura, Channarayapattana, Karnataka

573225, India

Lat 12.902789°

Long 76.387027°

08/01/22 04:26 PM

303 Class Room

304

304 B.Com
LECTURE HALL-4



Channarayapattana, Karnataka, India

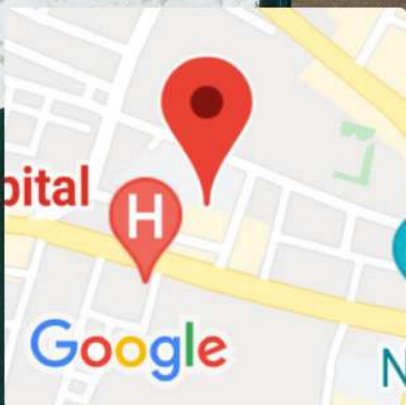
W93P+7Q2, Byrapura, Channarayapattana, Karnataka

573225, India

Lat 12.902784°

Long 76.387067°

08/01/22 04:27 PM



304 Class Room

305

305 B.Com
LECTURE HALL-5



GPS Map Camera

Channarayapattana, Karnataka, India

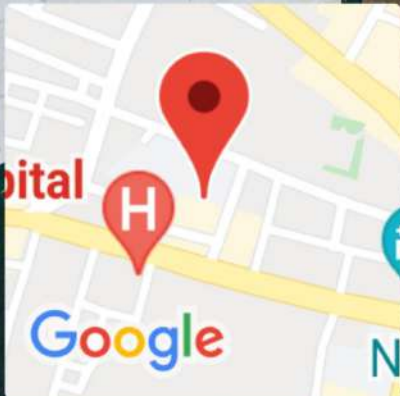
W93P+4VQ, Byrapura, Channarayapattana, Karnataka

573225, India

Lat 12.902795°

Long 76.387133°

08/01/22 04:27 PM



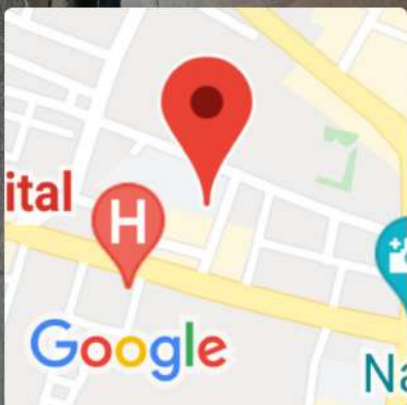
305 Class Room

306

306 B.Com
LECTURE HALL-6



GPS Map Camera



Channarayapattana, Karnataka, India

W93P+4VQ, Byrapura, Channarayapattana, Karnataka

573225, India

Lat 12.902854°

Long 76.387273°

08/01/22 04:28 PM

306 Class Room

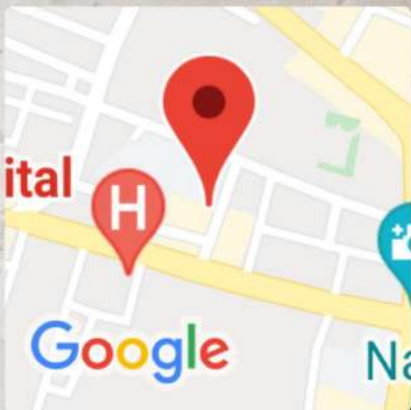


307

307 B.Com
LECTURE HALL-7



GPS Map Camera



Channarayapattana, Karnataka, India

W93P+2W2, Byrapura, Channarayapattana, Karnataka

573225, India

Lat 12.902677°

Long 76.387286°

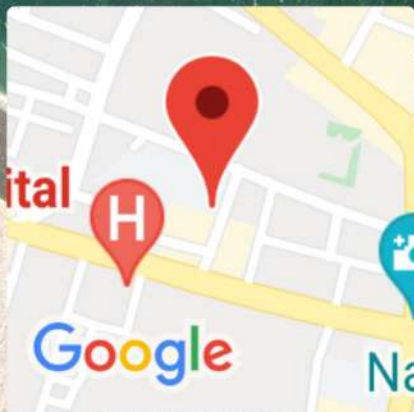
08/01/22 04:29 PM

307 Class Room

309

309 B.Com
LECTURE HALL-9

GPS Map Camera



Channarayapattana, Karnataka, India

W93P+4VQ, Byrapura, Channarayapattana, Karnataka

573225, India

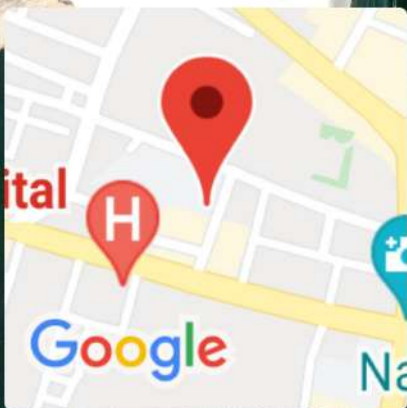
Lat 12.902797°

Long 76.387326°

08/01/22 04:31 PM

309 Class Room

310



Channarayapattana, Karnataka, India

W93P+4VQ, Byrapura, Channarayapattana, Karnataka

573225, India

Lat 12.902828°


Long 76.387323°

08/01/22 04:31 PM

310 Class Room



 GPS Map Camera



Channarayapattana, Karnataka, India

W93P+7Q2, Byrapura, Channarayapattana, Karnataka 573225, India

Lat 12.903095°

Long 76.387196°

21/04/22 03:20 PM

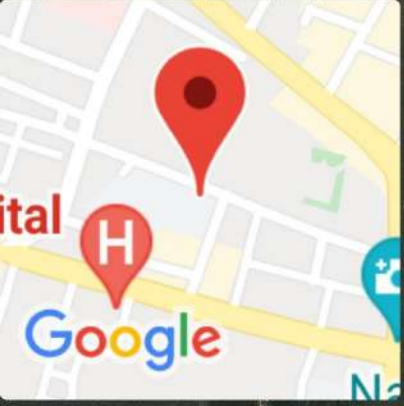
Science Block

SCOUTS AND GUIDES

HEMATICS
Sc., B Ed,
or, I.Q.A.C
c., Lecturer.



GPS Map Camera

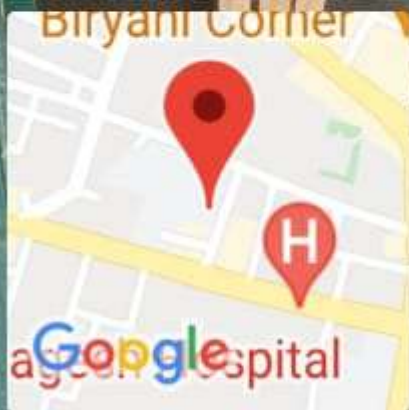


Channarayapattana, Karnataka, India
W93P+7Q2, Byrapura, Channarayapattana, Karnataka
573225, India
Lat 12.903197°
Long 76.38735°
08/01/22 12:30 PM

Scouts and Guides



GPS Map Camera



Channarayapattana, Karnataka, India

W93P+4VQ, Byrapura, Channarayapattana, Karnataka

573225, India

Lat 12.902737°

Long 76.387262°

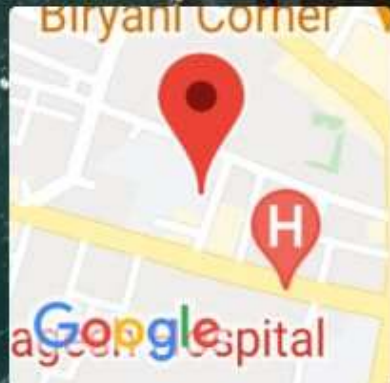
21/04/22 03:47 PM

NSS Office

LECTURE HALL




GPS Map Camera

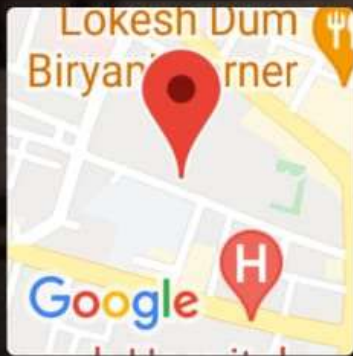


Channarayapattana, Karnataka, India
W93P+4VQ, Byrapura, Channarayapattana, Karnataka
573225, India
Lat 12.902759°
Long 76.387271°
21/04/22 03:28 PM

Classroom



 GPS Map Camera



Channarayapattana, Karnataka, India

W93P+7Q2, Byrapura, Channarayapattana, Karnataka 573225, India

Lat 12.903498°

Long 76.387361°

21/04/22 03:27 PM

Classroom

PHYSICS LABORATORY

DEPARTMENT OF PHYSICS
LAB-1



GPS Map Camera



Channarayapattana, Karnataka, India

W93P+7Q2, Byrapura, Channarayapattana, Karnataka

573225, India

Lat 12.903334°

Long 76.386868°

08/01/22 12:53 PM

0.8 Physics Lab-I



GPS Map Camera



Channarayapattana, Karnataka, India

W93P+7Q2, Byrapura, Channarayapattana, Karnataka

573225, India

Lat 12.903434°


Long 76.386935°

25/11/21 03:16 PM

Physics Lab-I

DEPARTMENT OF PHYSICS
LAB-2



 GPS Map Camera



Channarayapattana, Karnataka, India

W93P+7Q2, Byrapura, Channarayapattana, Karnataka

573225, India

Lat 12.903488°

Long 76.386988°

08/01/22 12:54 PM

Physics Lab-II



GPS Map Camera

Channarayapattana, Karnataka, India

W93P+7Q2, Byrapura, Channarayapattana, Karnataka 573225, India

Lat 12.903514°

Long 76.386952°

25/11/21 03:14 PM

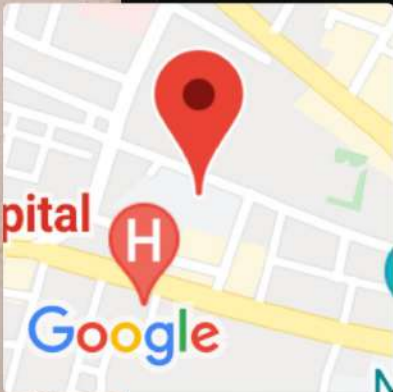


Phycis Lab II

ಬ್ರಿಟಿಷ್ ವನ್ಯ ಸಂರಕ್ಷಣಾಶಾಲೆ
ZOOLOGY MUSEUM

MUSEUM


GPS Map Camera

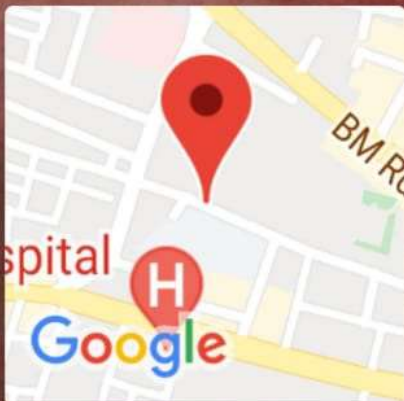


Channarayapattana, Karnataka, India
W93P+7Q2, Byrapura, Channarayapattana, Karnataka
573225, India
Lat 12.903206°
Long 76.387016°
08/01/22 12:32 PM

Zoology Museum



 GPS Map Camera



Channarayapattana, Karnataka, India

W93P+7Q2, Byrapura, Channarayapattana, Karnataka

573225, India

Lat 12.903614°

Long 76.386807°

25/11/21 03:28 PM

Zoology Museum

BIOLOGY LABORATORY

DEPARTMENT OF ZOOLOGY
LAB-1



GPS Map Camera



Channarayapattana, Karnataka, India
W93P+7Q2, Byrapura, Channarayapattana, Karnataka
573225, India
Lat 12.903384°
Long 76.387149°
08/01/22 12:31 PM

Zoology Lab-I



Channarayapattana, Karnataka, India

W93P+4VQ, Byrapura, Channarayapattana, Karnataka

573225, India

Lat 12.902792°

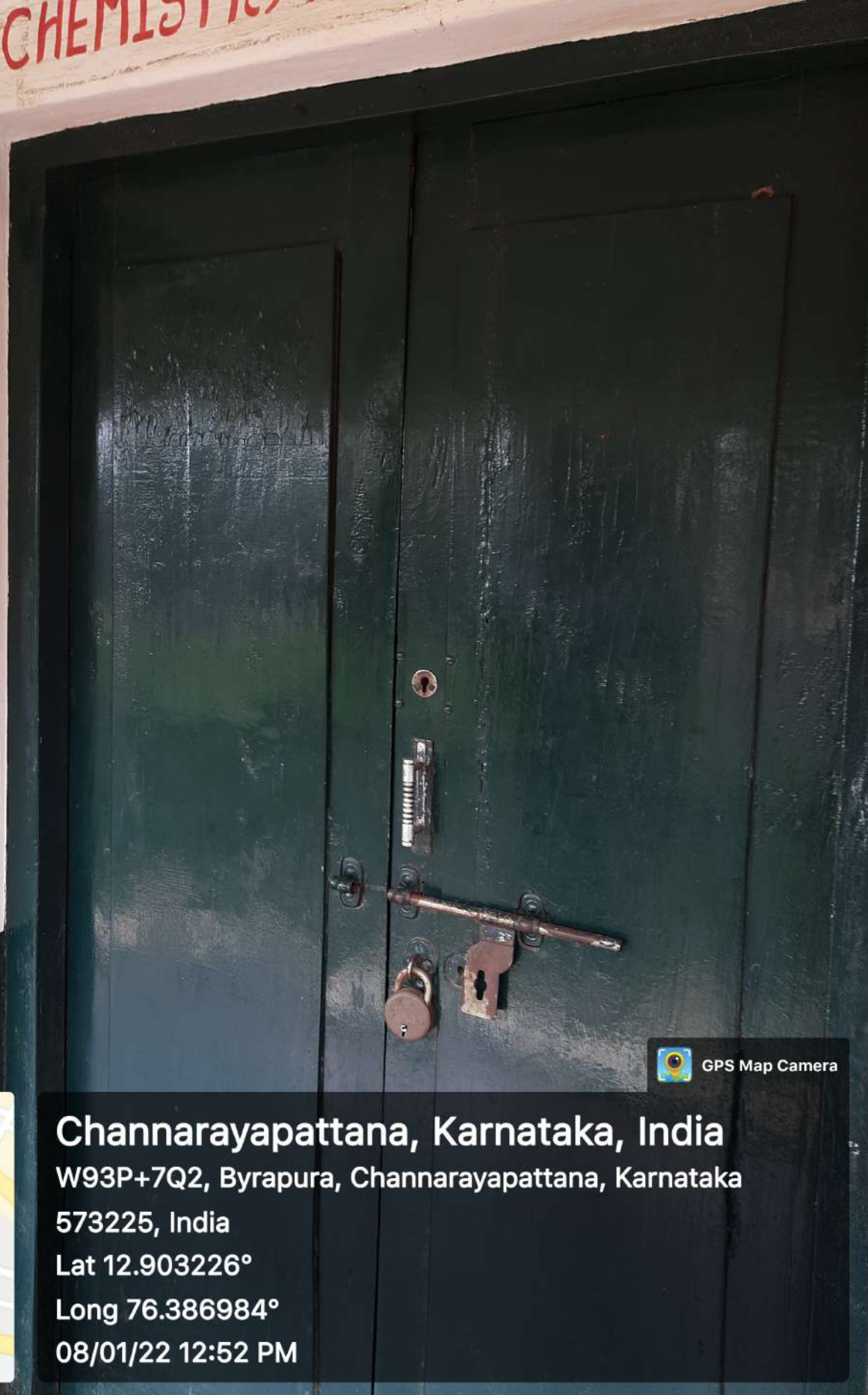
Long 76.387132°

25/11/21 03:02 PM

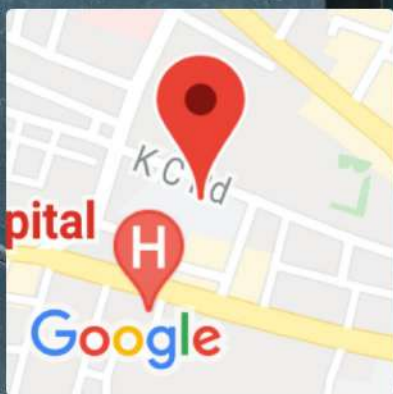
Zoology Lab

CHEMISTRY LABORATORY

DEPARTMENT OF CHEMISTRY
LAB-1




GPS Map Camera



Channarayapattana, Karnataka, India
W93P+7Q2, Byrapura, Channarayapattana, Karnataka
573225, India
Lat 12.903226°
Long 76.386984°
08/01/22 12:52 PM

Chemistry Lab-I



GPS Map Camera

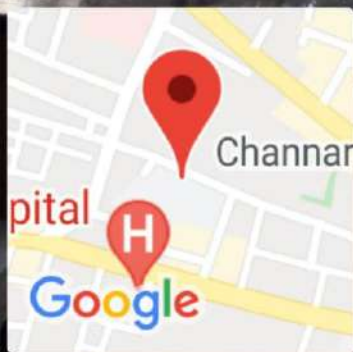
Channarayapattana, Karnataka, India

W93P+7Q2, Byrapura, Channarayapattana, Karnataka 573225, India

Lat 12.903404°

Long 76.386934°

25/11/21 03:13 PM



Chemistry Lab-I

CHEMISTRY
LABORATORY - II

DEPARTMENT OF CHEMISTRY
LAB-2

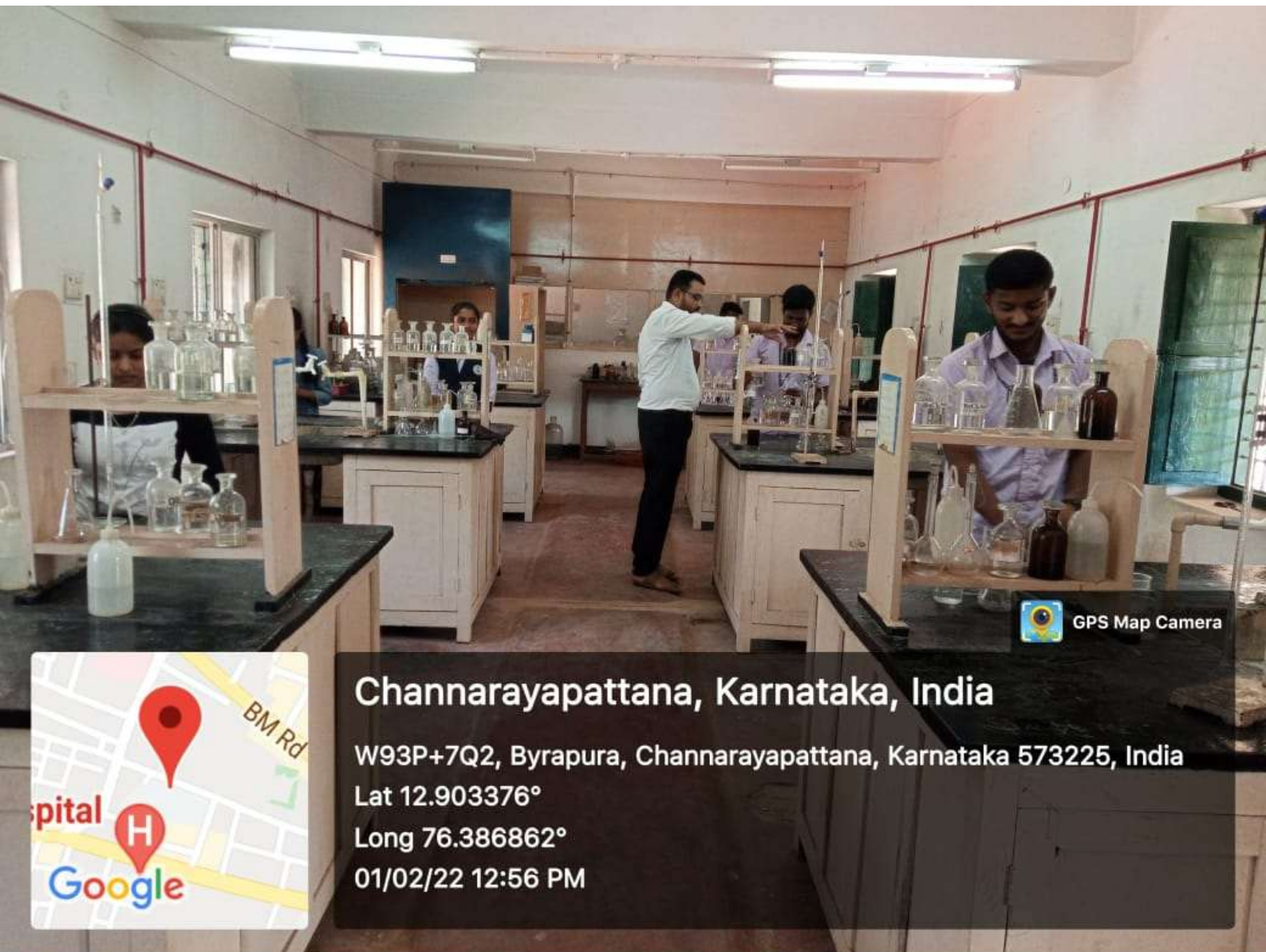


GPS Map Camera



Channarayapattana, Karnataka, India
W93P+7Q2, Byrapura, Channarayapattana, Karnataka
573225, India
Lat 12.903377°
Long 76.386792°
08/01/22 12:33 PM

Chemistry Lab-II



GPS Map Camera

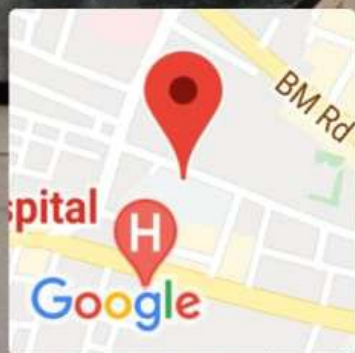
Channarayapattana, Karnataka, India

W93P+7Q2, Byrapura, Channarayapattana, Karnataka 573225, India

Lat 12.903376°

Long 76.386862°

01/02/22 12:56 PM



Chemistry Lab-II


DEPARTMENT OF BOTANY
LAB-1

CAREER GUIDANCE
&
PLACEMENT CELL

DEPA
1. Prof. I
2. Mr. K
3. Mrs. N




GPS Map Camera



Channarayapattana, Karnataka, India
W93P+7Q2, Byrapura, Channarayapattana, Karnataka
573225, India
Lat 12.903406°
Long 76.387346°
08/01/22 12:30 PM

Botany Lab-I



 GPS Map Camera



Channarayapattana, Karnataka, India

W93P+4VQ, Byrapura, Channarayapattana, Karnataka

573225, India

Lat 12.903354°

Long 76.387592°

25/11/21 03:00 PM

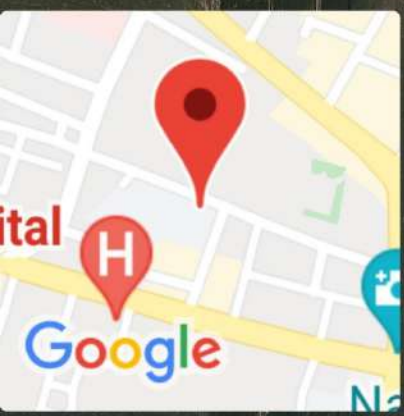
Botany Lab

SCOUTS AND GUIDES

HEMATICS
Sc., B Ed,
or., I.Q.A.C
c., Lecturer.



GPS Map Camera

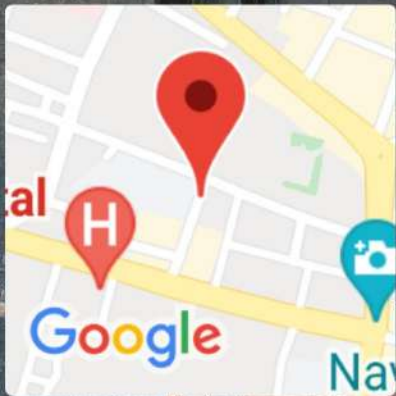


Channarayapattana, Karnataka, India
W93P+7Q2, Byrapura, Channarayapattana, Karnataka
573225, India
Lat 12.903197°
Long 76.38735°
08/01/22 12:30 PM

Staff Room



GPS Map Camera



Channarayapattana, Karnataka, India

W93P+4VQ, Byrapura, Channarayapattana, Karnataka


573225, India


Lat 12.903°

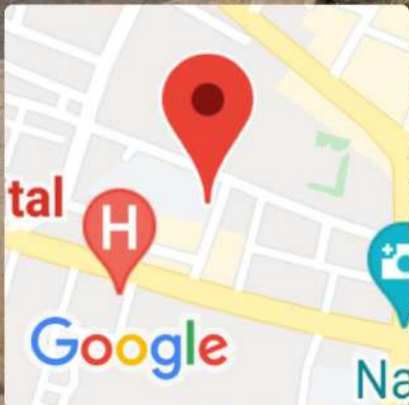
Long 76.387567°

08/01/22 12:29 PM

53. Washroom



 GPS Map Camera



Channarayapattana, Karnataka, India

W93P+4VQ, Byrapura, Channarayapattana, Karnataka

573225, India

Lat 12.902939°

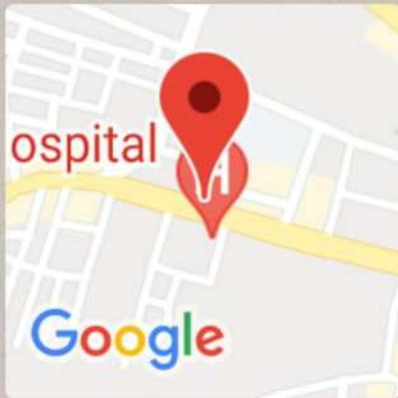
Long 76.387384°

08/01/22 04:16 PM

Male Toilet



SRI ADICHE



Channarayapattana, Karnataka, India
W92P+WF9, Byrapura, Channarayapattana, Karnataka
573225, India
Lat 12.902359°
Long 76.386256°
10/12/21 03:02 PM

CCTV Cameras in First Floor



Channarayapattana, Karnataka, India

W93P+7Q2, Byrapura, Channarayapattana, Karnataka 573225, India

Lat 12.902817°

Long 76.386818°

21/04/22 03:48 PM

Generator



GPS Map Camera



Channarayapattana, Karnataka, India
W93P+4VQ, Byrapura, Channarayapattana, Karnataka
573225, India
Lat 12.902751°
Long 76.38727°
21/04/22 05:28 PM

RAMP



GPS Map Camera



Channarayapattana, Karnataka, India

W93P+4VQ, Byrapura, Channarayapattana, Karnataka

573225, India

Lat 12.902719°

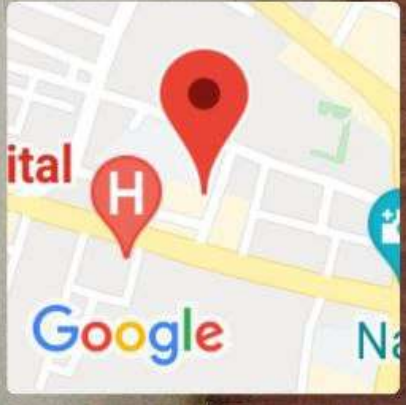
Long 76.387304°

29/01/22 12:26 PM

Power Backup (UPS)



GPS Map Camera




Channarayapattana, Karnataka, India
W93P+2W2, Byrapura, Channarayapattana, Karnataka
573225, India
Lat 12.902655°
Long 76.387276°
27/12/21 11:16 AM

Power Backup (UPS)



GPS Map Camera



Channarayapattana, Karnataka, India
W93P+4VQ, Byrapura, Channarayapattana, Karnataka
573225, India
Lat 12.902799°
Long 76.387131°
16/12/21 03:44 PM

Drinking Water and RO

