



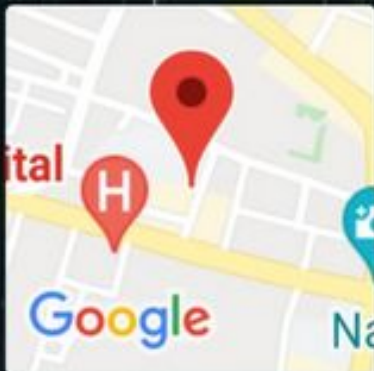
Channarayapattana, Karnataka, India
 W93P+2W2, Byrapura, Channarayapattana, Karnataka
 573225, India
 Lat 12.902665°
 Long 76.387313°
 23/12/21 03:19 PM



205
COMPUTER LAB

205. DEPARTMENT OF MATHEMATICS
AND COMPUTER LAB

 GPS Map Camera



Channarayapattana, Karnataka, India

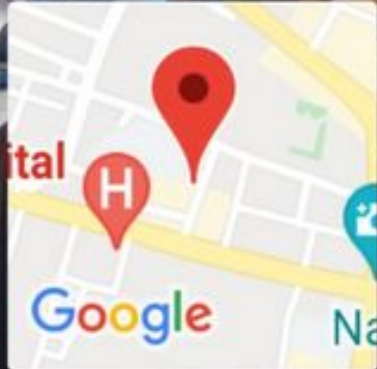
W93P+4VQ, Byrapura, Channarayapattana, Karnataka

573225, India

Lat 12.90271°

Long 76.387328°

23/12/21 03:21 PM



Channarayapattana, Karnataka, India

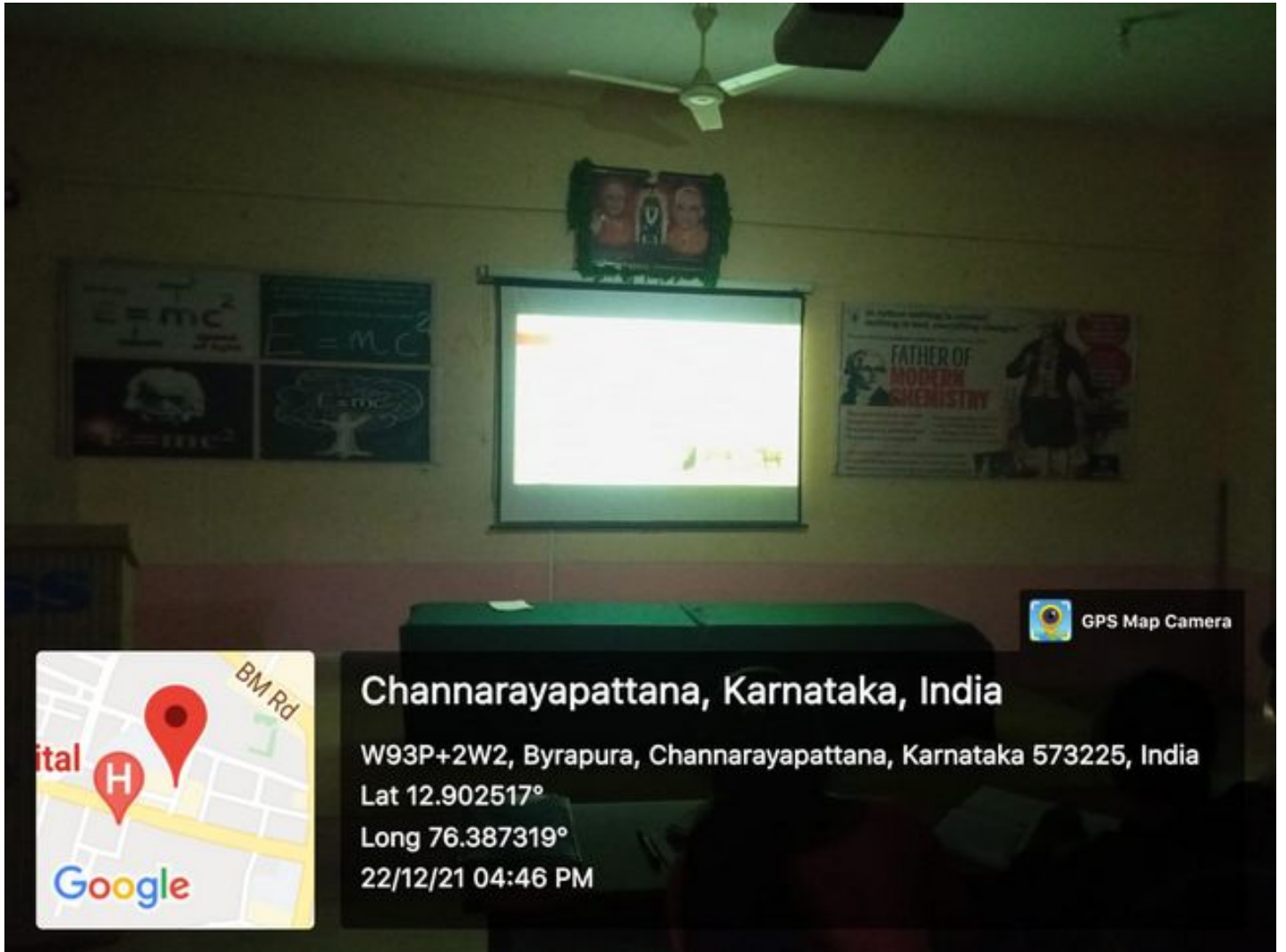
W93P+4VQ, Byrapura, Channarayapattana, Karnataka

573225, India

Lat 12.902728°

Long 76.387336°

23/12/21 03:19 PM



GPS Map Camera



Channarayapattana, Karnataka, India

W93P+2W2, Byrapura, Channarayapattana, Karnataka 573225, India

Lat 12.902517°

Long 76.387319°

22/12/21 04:46 PM



GPS Map Camera



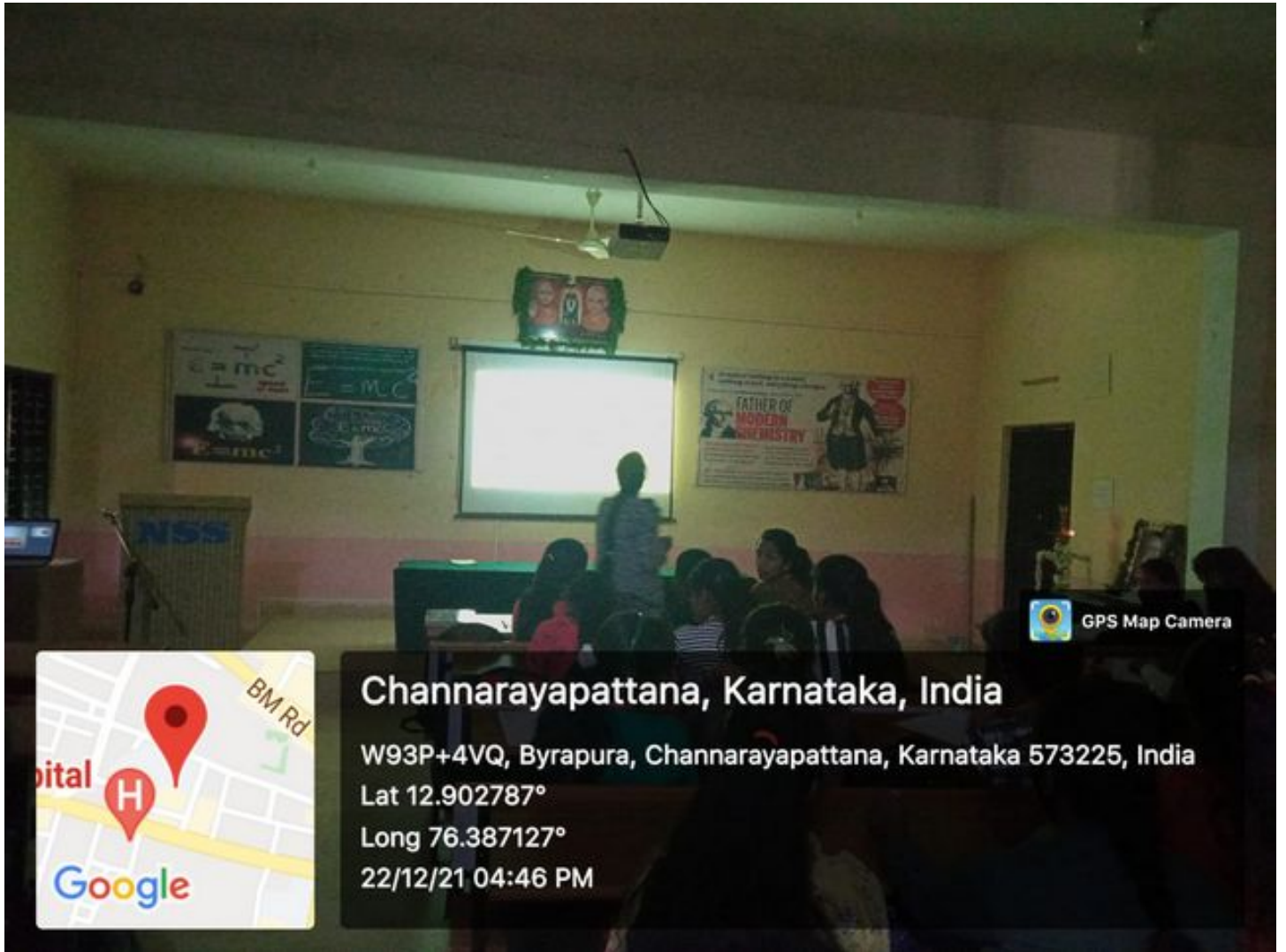
Channarayapattana, Karnataka, India

W93P+7Q2, Byrapura, Channarayapattana, Karnataka 573225, India

Lat 12.902718°

Long 76.38706°

22/12/21 04:46 PM



Channarayapattana, Karnataka, India

W93P+4VQ, Byrapura, Channarayapattana, Karnataka 573225, India

Lat 12.902787°

Long 76.387127°

22/12/21 04:46 PM