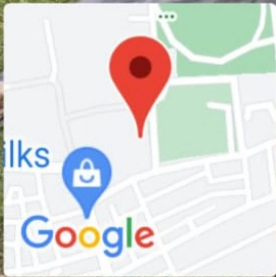


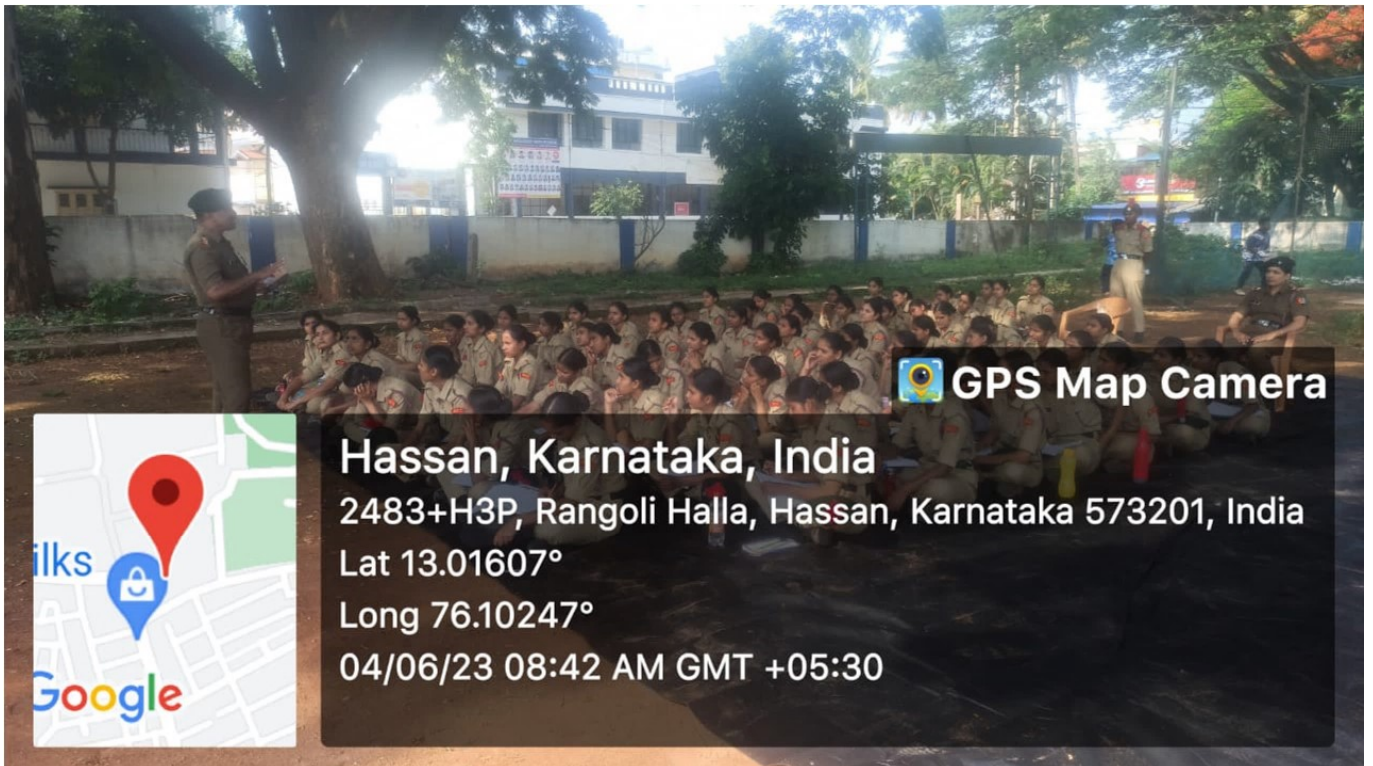




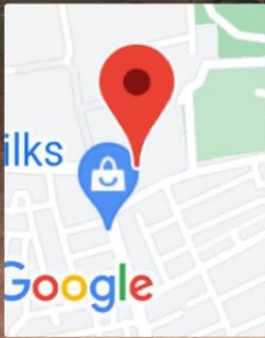
GPS Map Camera



Hassan, Karnataka, India
2483+H3P, Rangoli Halla, Hassan, Karnataka 573201, India
Lat 13.016562°
Long 76.103°
06/06/23 08:50 AM



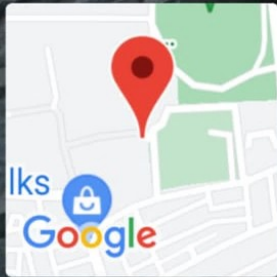
GPS Map Camera



Hassan, Karnataka, India
2483+H3P, Rangoli Halla, Hassan, Karnataka 573201, India
Lat 13.01607°
Long 76.10247°
04/06/23 08:42 AM GMT +05:30




GPS Map Camera



Hassan, Karnataka, India
2483+V65, Rangoli Halla, Hassan, Karnataka 573201, India
Lat 13.017019°
Long 76.103019°
06/06/23 08:39 AM



GPS Map Camera



Hassan, Karnataka, India
2483+H3P, Rangoli Halla, Hassan, Karnataka 573201, India
Lat 13.016542°
Long 76.102973°
10/06/23 10:11 AM GMT +05:30