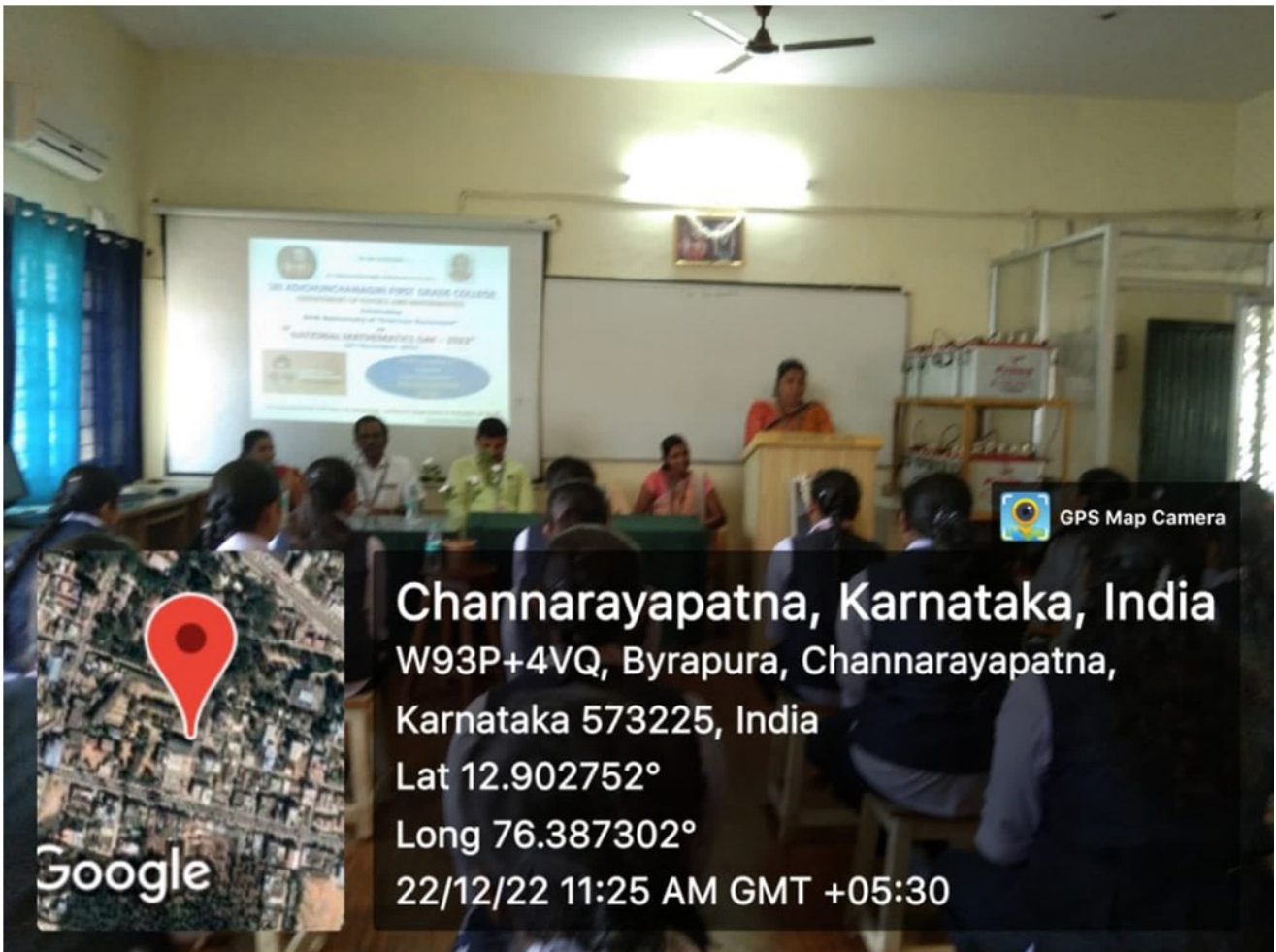
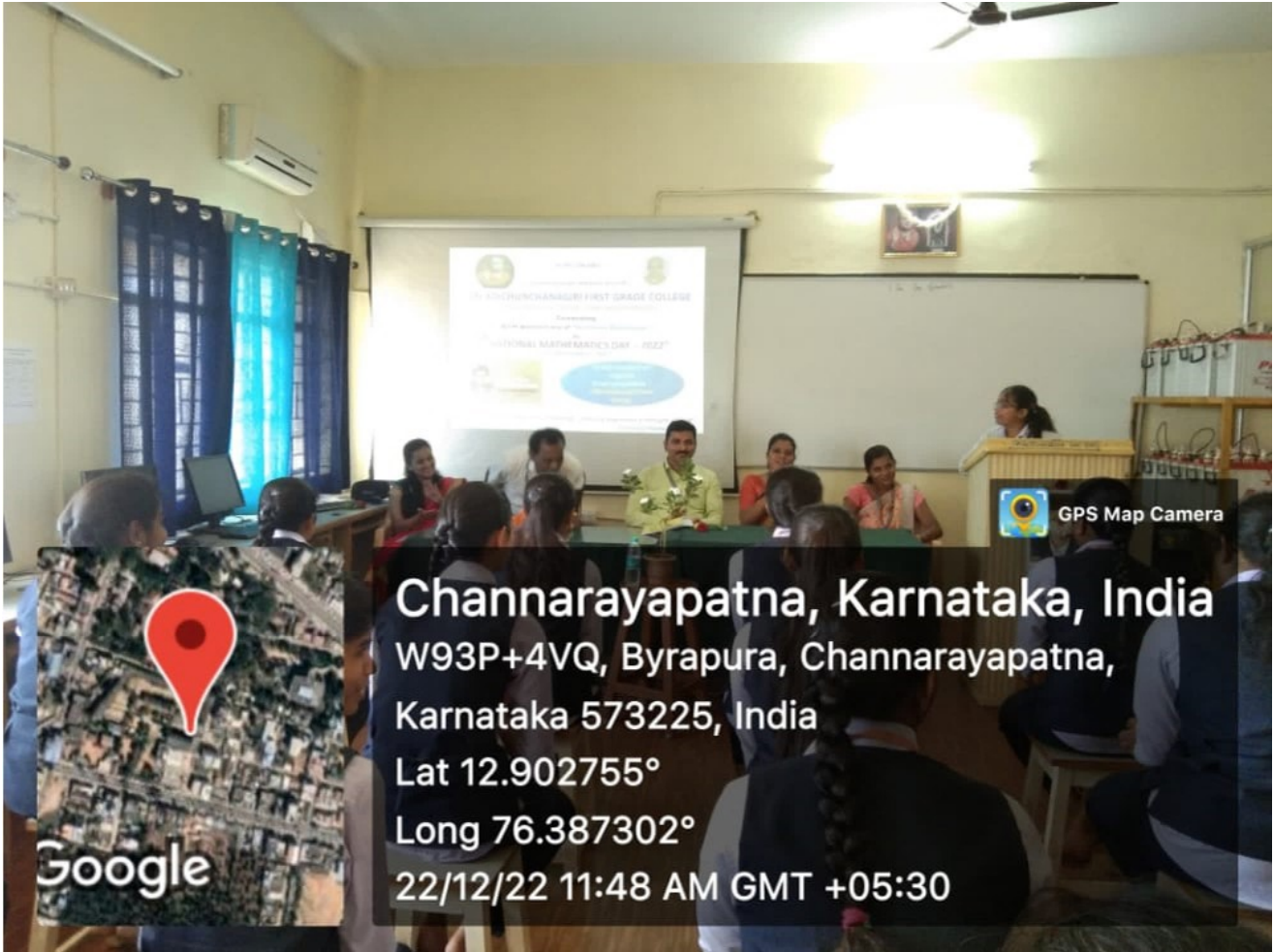


# 22-12-22 National Mathematics Day





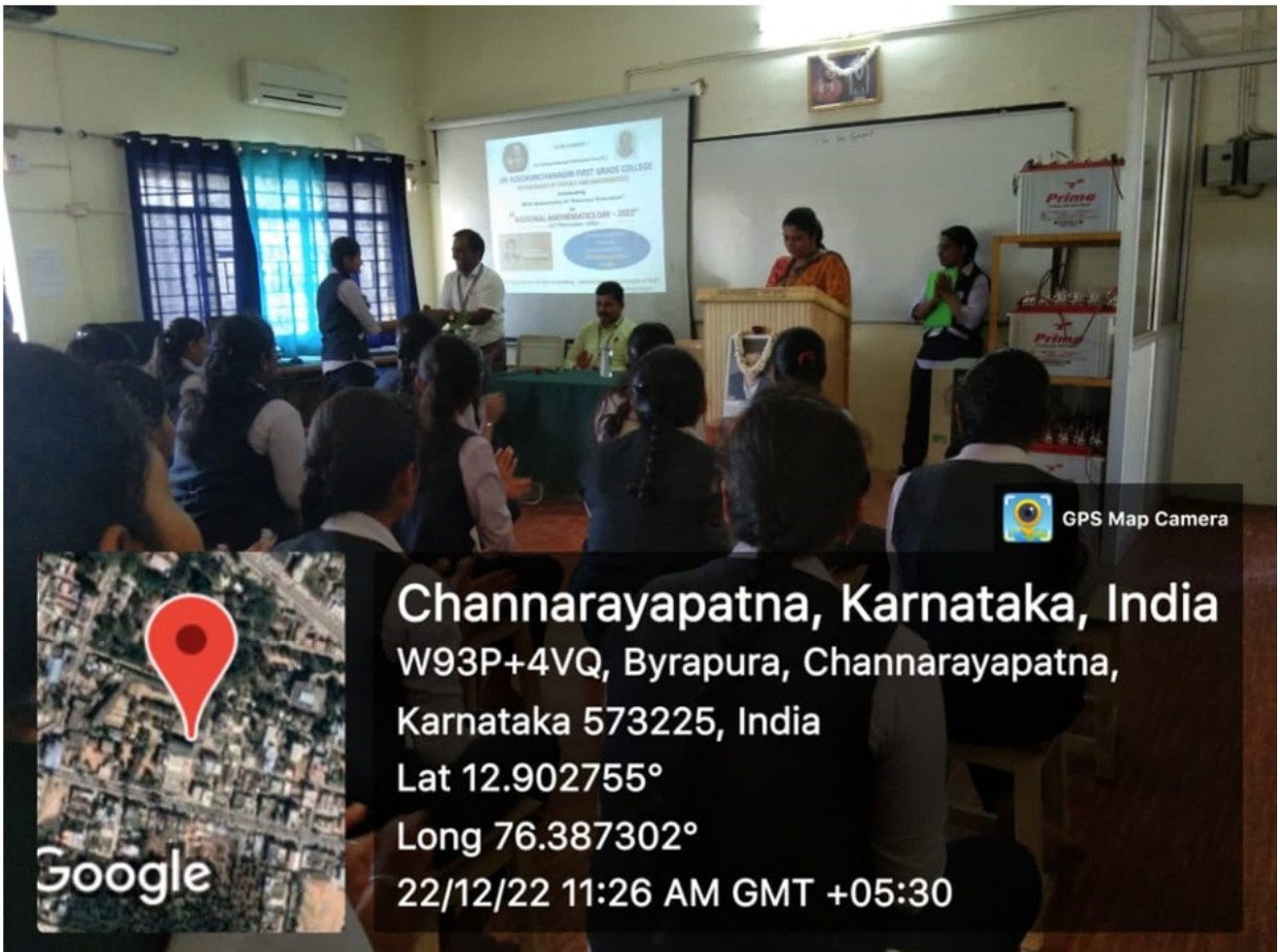
Channarayapatna, Karnataka, India

W93P+4VQ, Byrapura, Channarayapatna,  
Karnataka 573225, India

Lat 12.902756°

Long 76.387302°

22/12/22 11:42 AM GMT +05:30



Channarayapatna, Karnataka, India

W93P+4VQ, Byrapura, Channarayapatna,  
Karnataka 573225, India

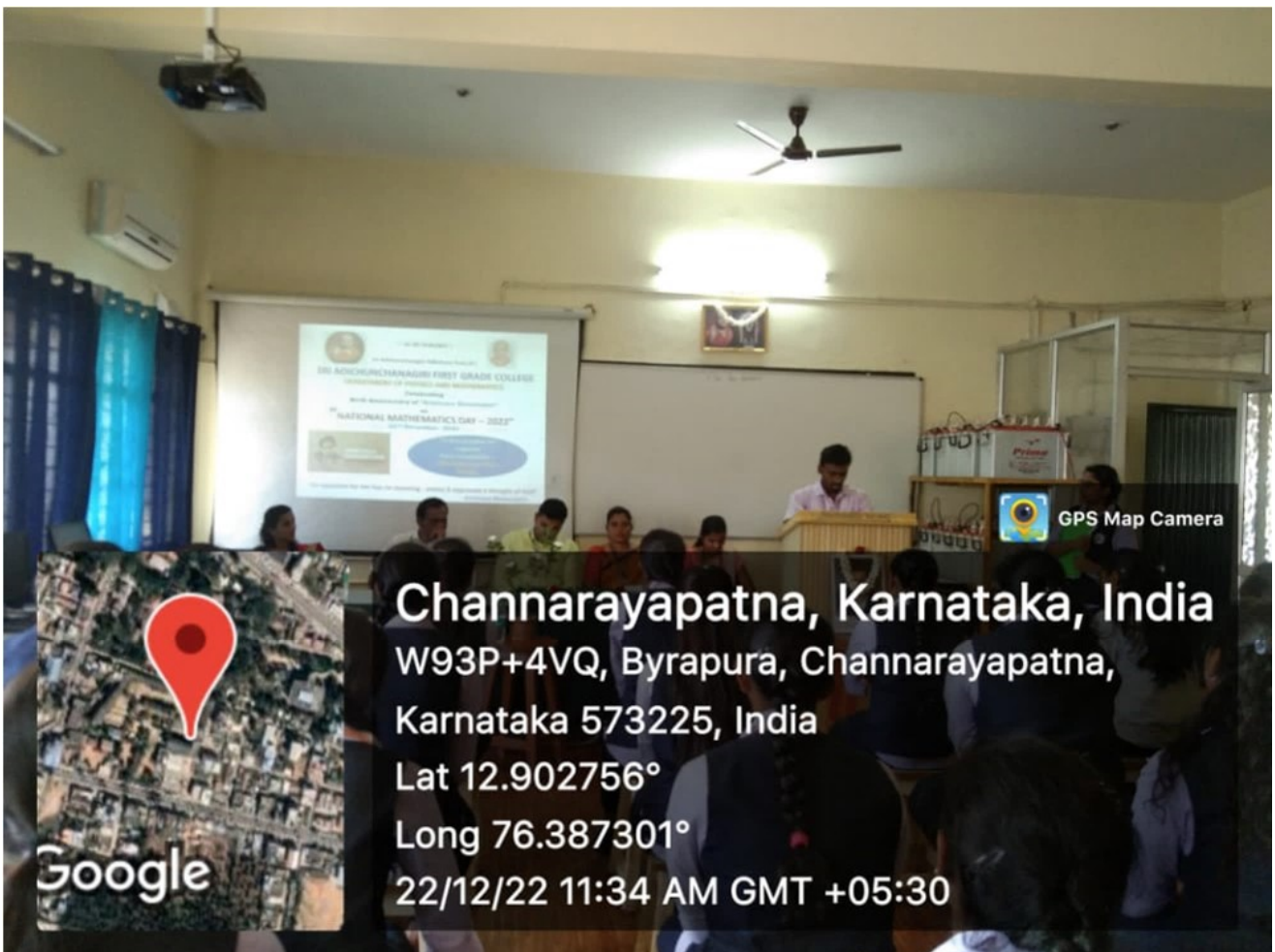
Lat 12.902755°

Long 76.387302°

22/12/22 11:26 AM GMT +05:30



**Channarayapatna, Karnataka, India**  
W93P+4VQ, Byrapura, Channarayapatna,  
Karnataka 573225, India  
Lat 12.902755°  
Long 76.387302°  
22/12/22 11:35 AM GMT +05:30



**Channarayapatna, Karnataka, India**  
W93P+4VQ, Byrapura, Channarayapatna,  
Karnataka 573225, India  
Lat 12.902756°  
Long 76.387301°  
22/12/22 11:34 AM GMT +05:30