
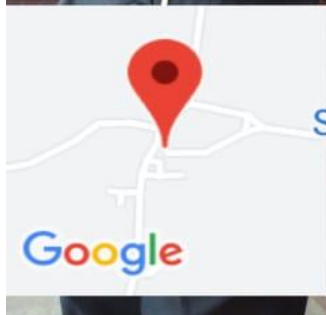


01-11-2022 to 07-11-2022 NSS Camp Special Camp



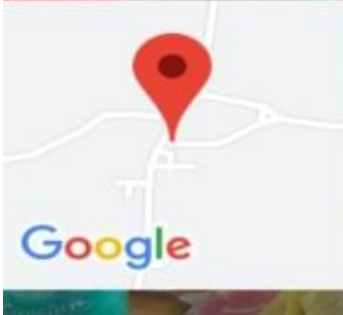
D.samudaravalli, Karnataka, India
W8R6+XF9, D.samudaravalli, Karnataka 573225, India
Lat 12.942547°
Long 76.311528°
01/11/22 02:24 PM



D.samudaravalli, Karnataka, India
W8R6+XF9, D.samudaravalli, Karnataka 573225, India
Lat 12.942533°
Long 76.311528°
01/11/22 02:27 PM



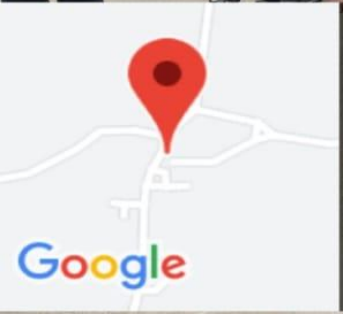
GPS Map Camera



D.samudaravalli, Karnataka, India
W8R6+XF9, D.samudaravalli, Karnataka 573225, India
Lat 12.942514°
Long 76.3115°
01/11/22 02:47 PM




GPS Map Camera



D.samudaravalli, Karnataka, India
W8R6+XF9, D.samudaravalli, Karnataka 573225, India
Lat 12.942579°
Long 76.311482°
03/11/22 11:14 AM



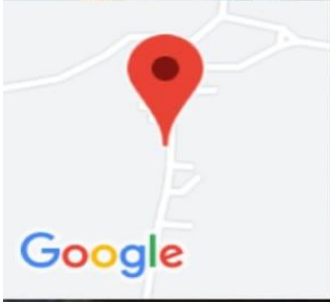
D.samudaravalli, Karnataka, India
W8R6+XF9, D.samudaravalli, Karnataka 573225, India
Lat 12.942598°
Long 76.311543°
03/11/22 02:59 PM



Somanathanahalli, Karnataka, India
W8J5+8P2, Somanathanahalli, Karnataka 573225, India
Lat 12.930623°
Long 76.309193°
05/11/22 11:25 AM



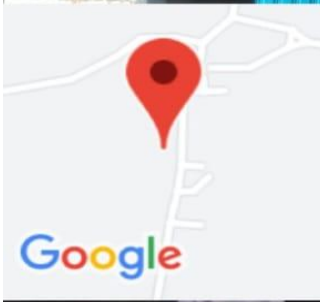
GPS Map Camera



D.samudaravalli, Karnataka, India
W8R6+F9J, D.samudaravalli, Karnataka 573225, India
Lat 12.941232°
Long 76.311078°
07/11/22 01:18 PM



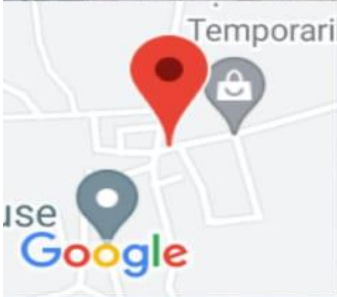
GPS Map Camera



D.samudaravalli, Karnataka, India
W8R6+F9J, D.samudaravalli, Karnataka 573225, India
Lat 12.941194°
Long 76.310885°
07/11/22 01:48 PM



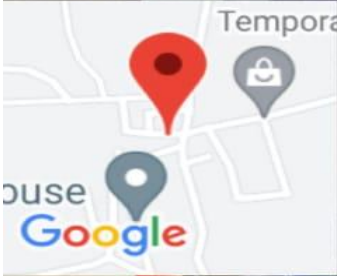
GPS Map Camera



Somanathanahalli, Karnataka, India
W8J5+8P2, Somanathanahalli, Karnataka 573225, India
Lat 12.930721°
Long 76.309612°
05/11/22 11:22 AM



GPS Map Camera



Somanathanahalli, Karnataka, India
W8J5+8P2, Somanathanahalli, Karnataka 573225, India
Lat 12.930623°
Long 76.309193°
05/11/22 11:25 AM