

# NSS Special Camp at Anathi from 21-05-2024 to 27-05-2024






 **GPS Map Camera**



Google

Anathi, Karnataka, India  
4CPP+Q6P, Anathi, Karnataka 573131, India  
Lat 13.136676°  
Long 76.435772°  
22/05/24 08:06 PM GMT +05:30




 **GPS Map Camera**



Google

Anathi, Karnataka, India  
4CPP+Q6X, Anathi, Karnataka 573131, India  
Lat 13.137251°  
Long 76.43545°  
22/05/24 11:44 AM GMT +05:30



GPS Map Camera



Anathi, Karnataka, India  
4CQP+333, Anathi, Karnataka 573131, India  
Lat 13.137869°  
Long 76.434905°  
23/05/24 06:25 AM GMT +05:30



GPS Map Camera



Anathi, Karnataka, India  
4CPP+Q6P, Anathi, Karnataka 573131, India  
Lat 13.135654°  
Long 76.433712°  
23/05/24 07:09 PM GMT +05:30




Anathi, Karnataka, India  
4CQP+W5M, Anathi, Karnataka 573131, India  
Lat 13.139611°  
Long 76.43537°  
24/05/24 12:42 PM GMT +05:30




Anathi, Karnataka, India  
4CPP+Q6X, Anathi, Karnataka 573131, India  
Lat 13.136963°  
Long 76.435912°  
24/05/24 07:31 AM GMT +05:30





 GPS Map Camera



Anathi, Karnataka, India  
4CPP+Q6P, Anathi, Karnataka 573131, India  
Lat 13.135654°  
Long 76.433712°  
24/05/24 06:21 AM GMT +05:30



 GPS Map Camera



Anathi, Karnataka, India  
4CPP+Q6X, Anathi, Karnataka 573131, India  
Lat 13.137001°  
Long 76.435882°  
25/05/24 02:56 PM GMT +05:30





vivo Y31  
May 25, 2024, 19:08




GPS Map Camera

Anathi, Karnataka, India  
4CPP+HGQ, Anathi, Karnataka 573131, India  
Lat 13.135774°  
Long 76.437852°  
26/05/24 01:33 PM GMT +05:30



Google



 **GPS Map Camera**



Anathi, Karnataka, India  
4CPP+Q6X, Anathi, Karnataka 573131, India  
Lat 13.136949°  
Long 76.435833°  
26/05/24 12:46 PM GMT +05:30

Google



 **GPS Map Camera**



Anathi, Karnataka, India  
4CPP+Q6X, Anathi, Karnataka 573131, India  
Lat 13.136949°  
Long 76.435833°  
26/05/24 11:35 AM GMT +05:30

Google





Anathi, Karnataka, India  
4CPP+Q6X, Anathi, Karnataka 573131, India  
Lat 13.136961°  
Long 76.435862°  
26/05/24 07:43 AM GMT +05:30



Anathi, Karnataka, India  
4CPP+HGQ, Anathi, Karnataka 573131, India  
Lat 13.135774°  
Long 76.437852°  
26/05/24 07:32 PM GMT +05:30



GPS Map Camera



Anathi, Karnataka, India  
4CQP+W5M, Anathi, Karnataka 573131, India  
Lat 13.138941°  
Long 76.435882°  
27/05/24 08:44 AM GMT +05:30



GPS Map Camera



Anathi, Karnataka, India  
4CQP+W5M, Anathi, Karnataka 573131, India  
Lat 13.138941°  
Long 76.435882°  
27/05/24 12:13 AM GMT +05:30

