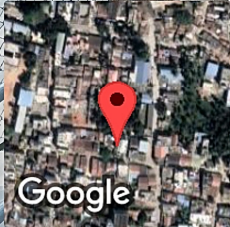


Field Visit to Ragavendra Swamy Temple Pond and Channarayapatna Lake on 13-04-2024



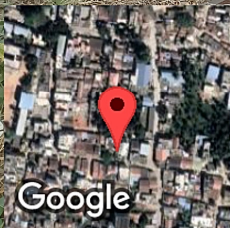
GPS Map Camera



Channarayapatna, Karnataka, India
W92R+XJH, Gulsinda, Channarayapatna, Karnataka 573225, India
Lat 12.902381°
Long 76.391575°
13/04/24 10:29 AM GMT +05:30



GPS Map Camera



Channarayapatna, Karnataka, India
W92R+XJH, Gulsinda, Channarayapatna, Karnataka 573225, India
Lat 12.902365°
Long 76.391572°
13/04/24 10:32 AM GMT +05:30




GPS Map Camera



Channarayapatna, Karnataka, India
W93R+3P8 Kote Raghavendra, Ganapathi Temple Rd, fort, Gulsinda, Channarayapatna,
Karnataka 573116, India
Lat 12.902538°
Long 76.391746°
13/04/24 10:38 AM GMT +05:30



GPS Map Camera



Channarayapatna, Karnataka, India
W93R+3P8 Kote Raghavendra, Ganapathi Temple Rd, fort, Gulsinda, Channarayapatna,
Karnataka 573116, India
Lat 12.902607°
Long 76.39179°
13/04/24 10:45 AM GMT +05:30